































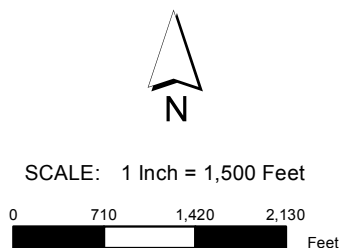


Stand Map
West Firesteel Corner
Parcel # 26131Hb036
 Ontonagon County, MI - approx. 27 acres +/-

	Property Listing		County		Hardwood		USFS
	Interstate		Swamp Conifer		Spruce Fir		NPS
	Primary Highway		Aspen		Conifer Plantation		USFWS
	Secondary Highway		Pine		Pine Plantation		BLM
	Other Road (ESRI)		Non Productive		Open		BIA/Tribal
	Other Road (WY)		Other/Unknown				Other Federal
	Railroad						State
	Lake/Reservoir						County/Local
	Perennial River/Stream						
	Intermittent Stream						



Stand #	Cover Type	Age	Acres
NP	Non Productive	NA	4.6
105	Pine Plantation	9	5.8
119	Hardwood	119	1.3
231	Hardwood	119	2.3
237	Hardwood	119	13.3

The property depicted on this map has not been surveyed. The acreage is an estimate based upon GIS data. The volume information in this report is based on current information in the seller's inventory system. The information is subject to change due to harvest activities and/or updates resulting from routine maintenance of the inventory system. Neither the owner nor its officers, directors, employees or agents represent or warrant the accuracy or completeness of the ownership acreage, the cover type acreage, timber inventory species, grade or volumes, legal or practical access to the property, or operability.

8/28/2018