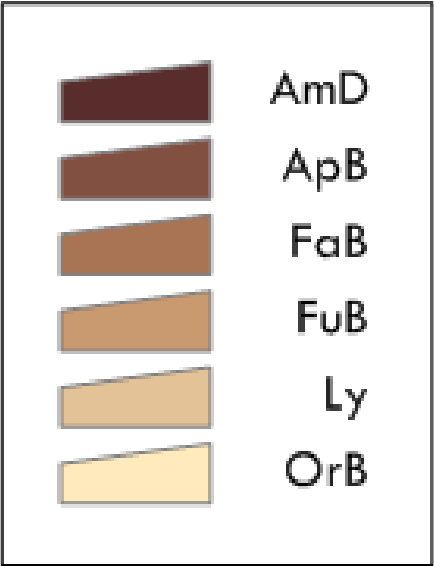
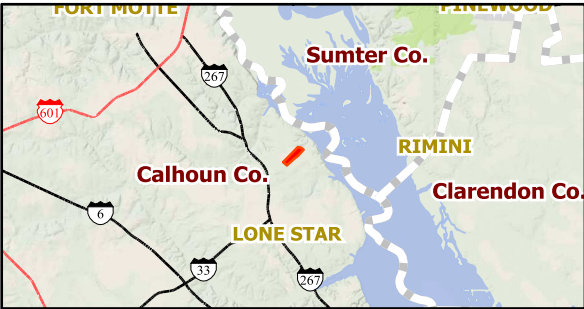


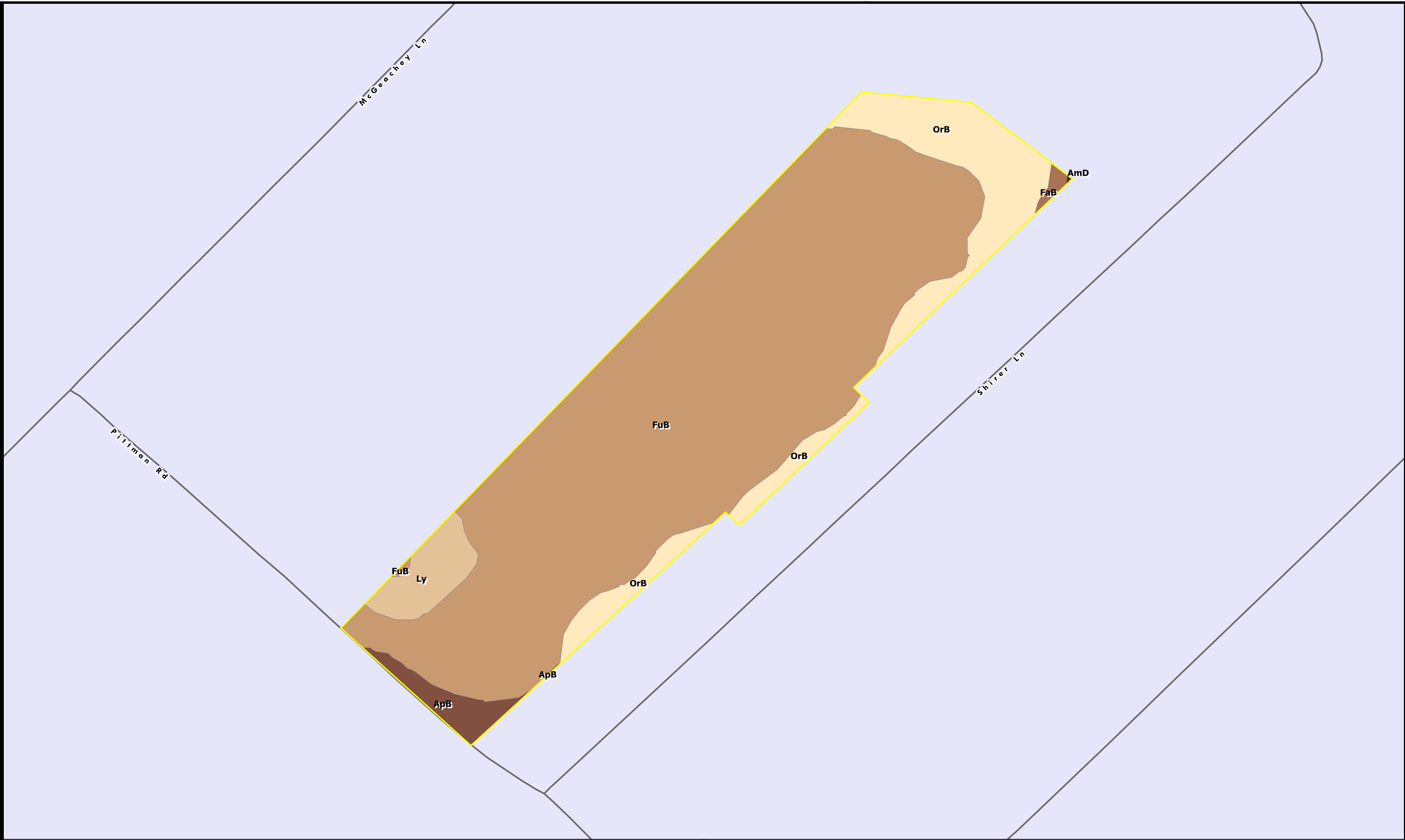
# NOTTOLI TRACT

COUNTY: CALHOUN  
STATE: SC  
ACRES: 94.6



AMERICAN FOREST  
MANAGEMENT

This product is for informational purposes and may not have been prepared for, or suitable for legal, engineering or survey purposes. Users should review or consult the primary data sources to ascertain the usability of the information.



SOIL SYMBOL	SOIL NAME	FARMLAND	ACRES
AmD	Ailey-Vaocluse complex, 6 to 15 percent slopes	Not prime farmland	0.02
ApB	Alpin sand, 0 to 6 percent slopes	Not prime farmland	2.23
FaB	Faceville fine sandy loam, 2 to 6 percent slopes	All areas are prime farmland	0.34
FuB	Fuquay sand, 0 to 6 percent slopes	Farmland of statewide importance	75.33
Ly	Lynchburg loamy sand	Prime farmland if drained	3.42
OrB	Orangeburg loamy sand, 2 to 6 percent slopes	All areas are prime farmland	13.26