

# LAURELWOOD FARM

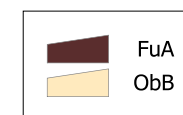
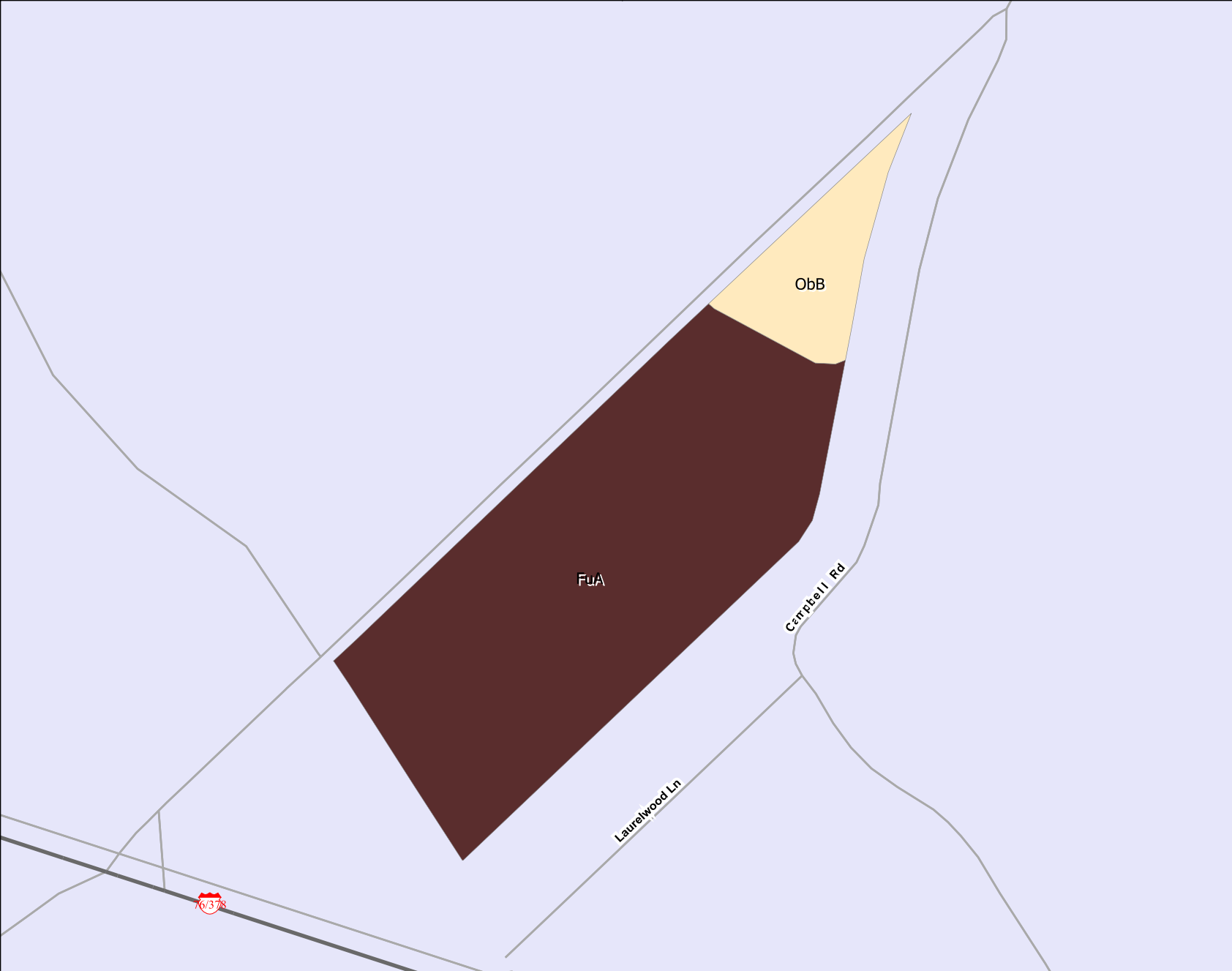
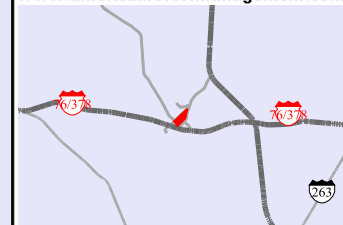
COUNTY:RICHLAND

STATE:SC

ACRES:19

Map Scale 1 in :330 ft  
Reference Scale 1:3960

American Forest Management, Inc.  
[www.americanforestmanagement.com](http://www.americanforestmanagement.com)



SOIL SYMBOL	SOIL NAME	FARMLAND	ACRES
FuA	Fuquay sand, 0 to 2 percent slopes	Farmland of statewide importance	16.25
ObB	Orangeburg loamy sand, 2 to 6 percent slopes	All areas are prime farmland	2.36



AMERICAN FOREST  
MANAGEMENT

This product is for informational purposes and may not have been prepared for, or suitable for legal, engineering or survey purposes. Users should review or consult the primary data sources to ascertain the usability of the information.